



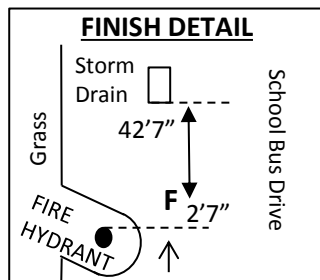
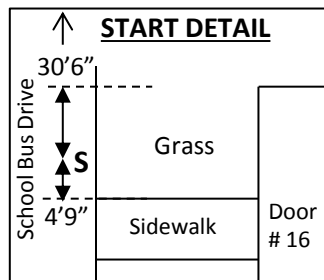
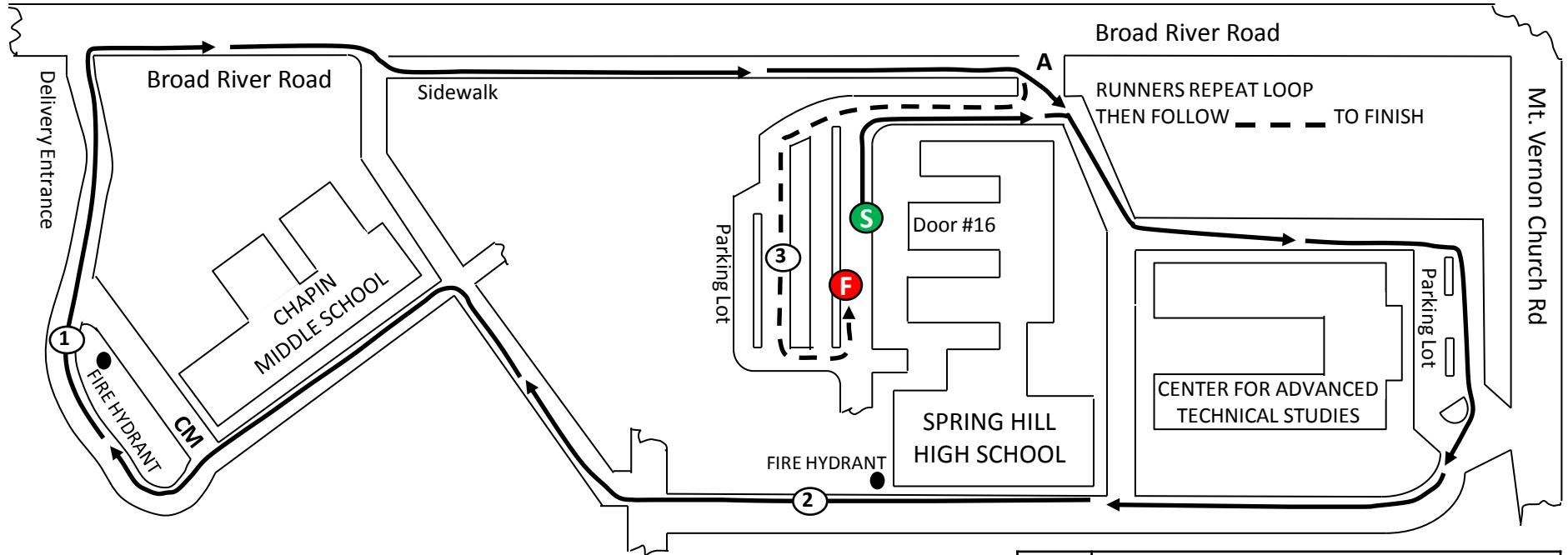
# Spring Hill High School Derby Day 5k

Chapin, SC 29036

USATF Certificate **SC16015KWL**

Effective Nov. 16, 2016 to Dec. 31, 2026

Measured Nov. 15, 2016 by Ken Lowden RunOnSC@yahoo.com



## NOTES & RESTRICTIONS

1. Not to Scale.
2. Not all cross streets are illustrated.
3. Except where otherwise noted course has been measured on the shortest possible route using full width of the road to within 18" of curbs and other defined edges.
4. "A" continue S to repeat loop around schools then follow --- to Finish.

<b>S</b>	East side of school bus drive 4'9" NE of sidewalk to door 16 and 30'6" SW from edge of school building.
<b>1</b>	32'5" NE of Fire Hydrant 014919
<b>2</b>	80'7" NW of Fire Hydrant.
<b>3</b>	In parking lot 19' NE of center island.
<b>F</b>	West side of school bus drive 2'7" NE of Fire Hydrant and 42'7" SW of storm drain.

## ELEVATION

Start: 126 m  
Finish: 126 m  
Highest: 127 m  
Lowest: 122 m



© Copyright  
All rights reserved