

Fidelis Family 5k

Chapin SC, 29036

Measured by: Selwyn Blake

Measured Date: 1/27/2024

gstrictlyrunnin@gmail.com

(803)799-iRun(4786)

Designed by : Dawn Froeschner

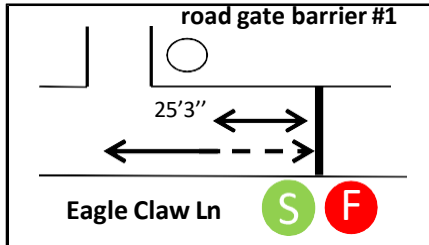


School

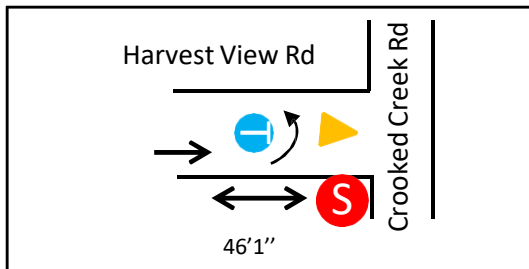
NOTES & RESTRICTIONS

1. Not to Scale
2. Not all cross streets are illustrated
3. Except where otherwise noted course has been measured on the shortest possible route using full width of the road to within 12" of curbs and other defined edges.
4. Out and Back course with a Turnaround
5. Water =
6. Cone =
7. Turnaround =
8. Stop Sign =

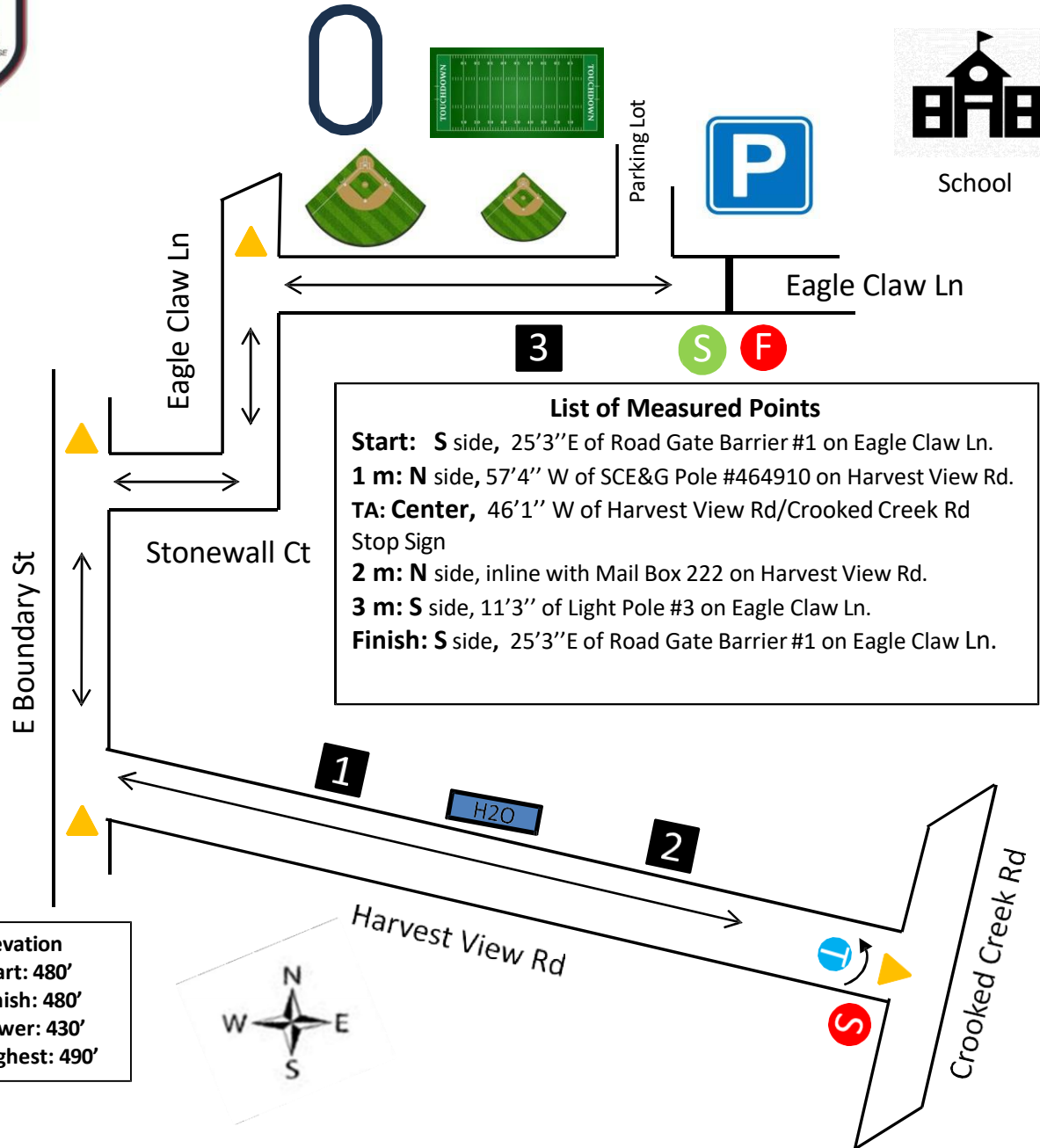
Start/Finish Detail



Turn around Detail



Elevation
 Start: 480'
 Finish: 480'
 Lower: 430'
 Highest: 490'



List of Measured Points

- Start:** S side, 25'3" E of Road Gate Barrier #1 on Eagle Claw Ln.
- 1 m:** N side, 57'4" W of SCE&G Pole #464910 on Harvest View Rd.
- TA:** Center, 46'1" W of Harvest View Rd/Crooked Creek Rd Stop Sign
- 2 m:** N side, inline with Mail Box 222 on Harvest View Rd.
- 3 m:** S side, 11'3" of Light Pole #3 on Eagle Claw Ln.
- Finish:** S side, 25'3" E of Road Gate Barrier #1 on Eagle Claw Ln.