



Riverwalk Rabbit Run 5K Saturday, March 30, 2024

Things to Know for Race Day

Thank you for your participation in the Inaugural Riverwalk Rabbit Run 5K,
brought to you by the Greater CWC Cares Chamber Foundation!

Below are some things to help make your Raceday experience awesome:

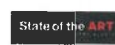
1. **ARRIVAL TIME** – Due to road closures that will affect parking areas, please plan to arrive at the event **no later than 8:20AM**.
2. **PARKING** – Please see the attached parking and course maps. The State Street Garage, located in front of the starting line, is the preferred parking location for our event. The next option will be the public parking lot at the corner of Alexander Rd. and Oliver St. Parking will also be available on the street spaces along Alexander Rd. Be advised that the West Columbia Police Department will begin closing roads in the race area at 8:30am. All parking options will be affected by road closures.
3. **OVERFLOW PARKING** – Additional public parking is available in the lot on Meeting Street across from the brewery. For your safety, if using this lot, please cross Meeting Street at the signaled pedestrian crosswalk.
4. **STONE RIVER PARKING** – The Stone River Event Center has graciously given permission for us to use their parking lot, however, due to an event on Saturday afternoon, **all vehicles will need to be moved from this parking area by 11:00am**.
5. **AWARDS CEREMONY** – Awards will be presented at 10:00 am at the Riverwalk Amphitheater.

Presenting Sponsor



South Carolina

Thank You Sponsors



Thank you again for participating in our event!!

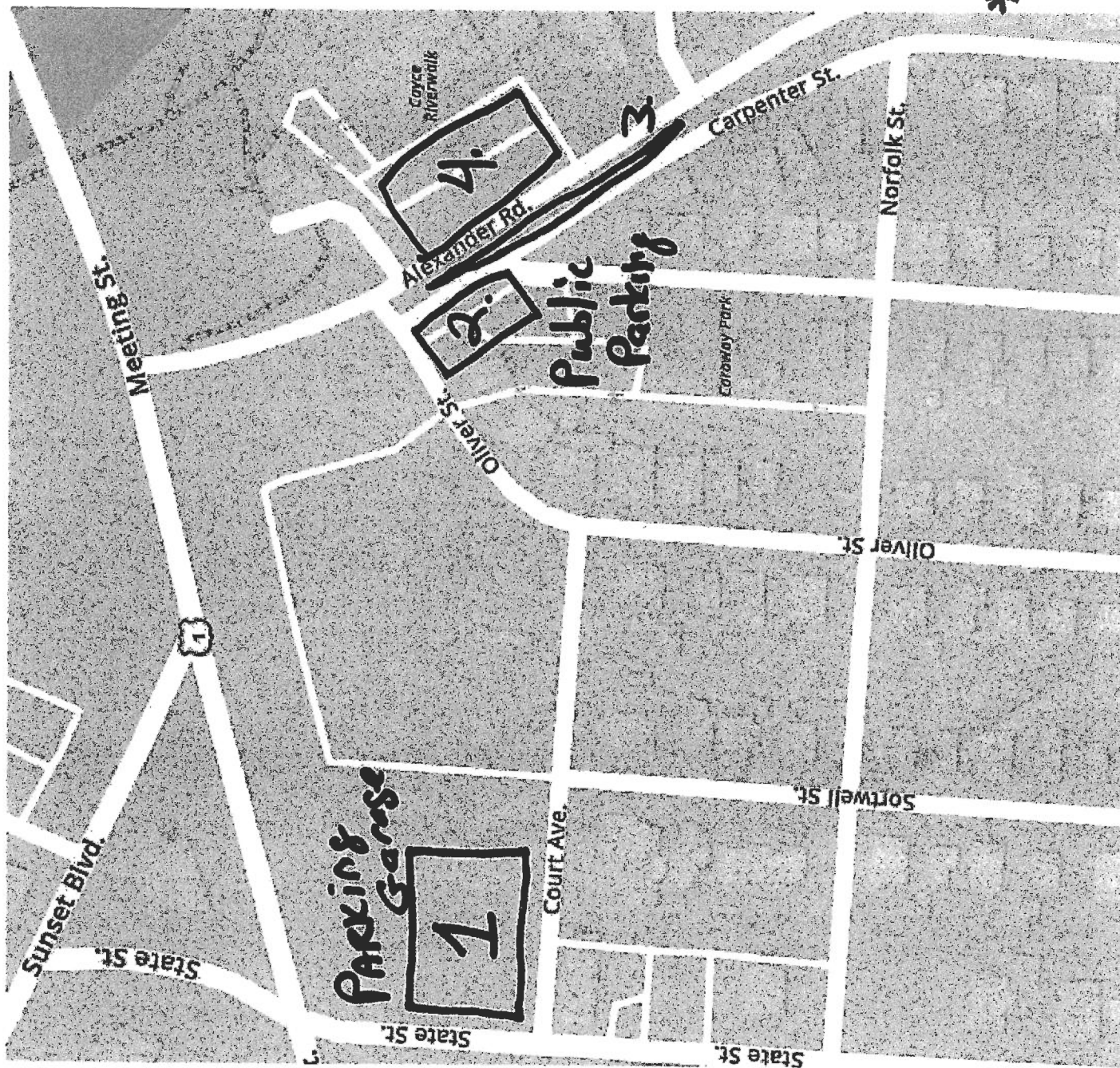
PARKING Options

- ① Parking garage near Start line
- ② Parking lot @ Corner of Oliver and Alexander Rd.
- ③ Street

Parking on Alexander Rd.

*④ Stone River Event Center

* (must be moved off this lot by 11:00am)



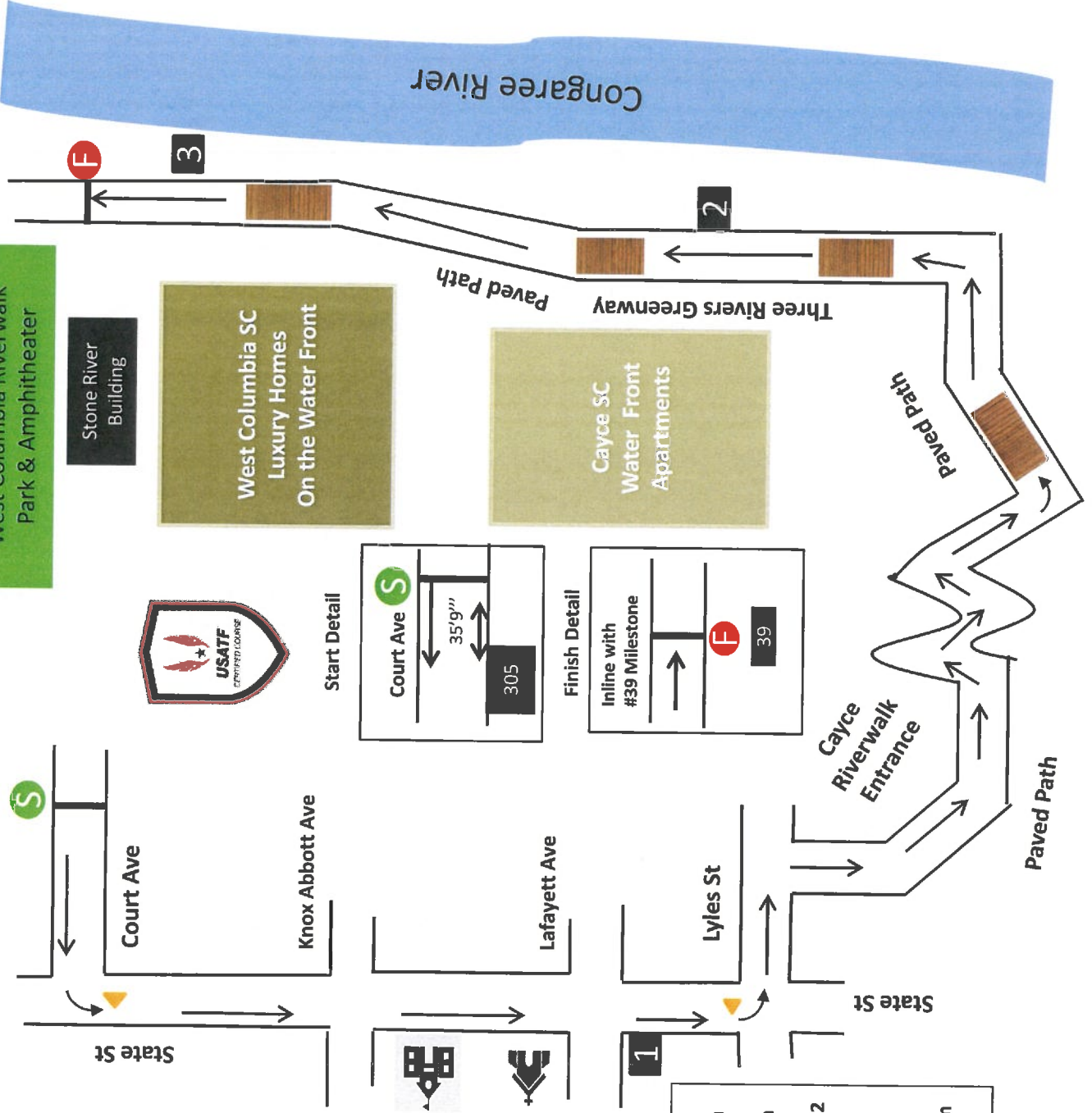
CWS Cares River Run 5k
 West Columbia, 29210
 Measured by: Selwyn Blake
 Measured Date: 2/4/2024
gstrictlyrunnin@gmail.com
 (803)799-iRun(4786)
 Designed by : Byron Thomas

NOTES & RESTRICTIONS

1. Not to Scale
2. **Not all cross streets are illustrated**
3. Except where otherwise noted **course has been measured on the shortest possible route** using full width of the road to within 12" of curbs and other defined edges.
4. Cone = 
5. Wooden Bridge = 

Elevation

Start: 195'
 Finish: 158'
 Lower: 130'
 Highest: 211'



List of Measured Points

Start: N side, 35'9" E of 305 Front door on Court Ave
 1m: W side, 98'4" S of 1420 Front door on State St
 2m: E side, 28'6" N of SCEG Pole # 0702822 on Three Rivers Greenway Paved Path
 3m: E side, 47'3" N of The Gaging Station Building on Three Rivers Greenway Paved Path
 Finish: E side, Inline with Milestone #39 on Three Rivers Greenway Paved Path